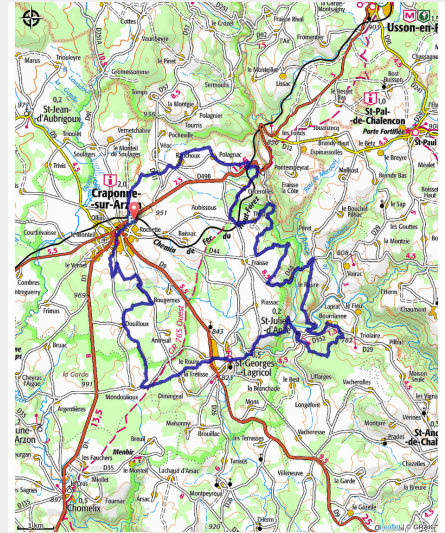


A travers vallées et plateau

Velay - Craponne-sur-Arzon



Gardez des forces pour la seconde partie qui ressemble à des montagnes russes.

Useful information

Practice : Mountain Bike

Duration : 2 h 30

Length : 37.1 km

Trek ascent : 1049 m

Difficulty : Medium

Type : Loop

Themes : VTT

Trek

Departure : Craponne-sur-Arzon

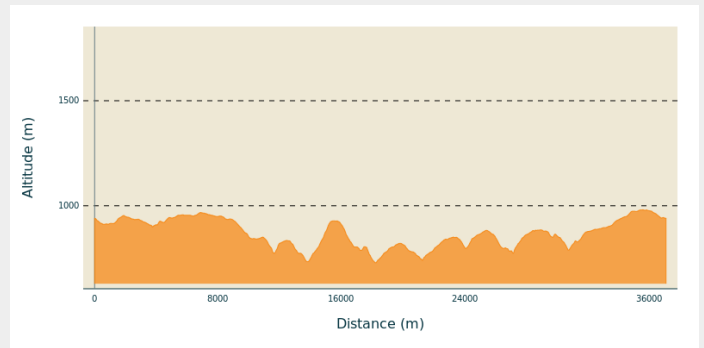
Cities : 1. Craponne-sur-Arzon

2. Beaune-sur-Arzon

3. Saint-Georges-Lagricol

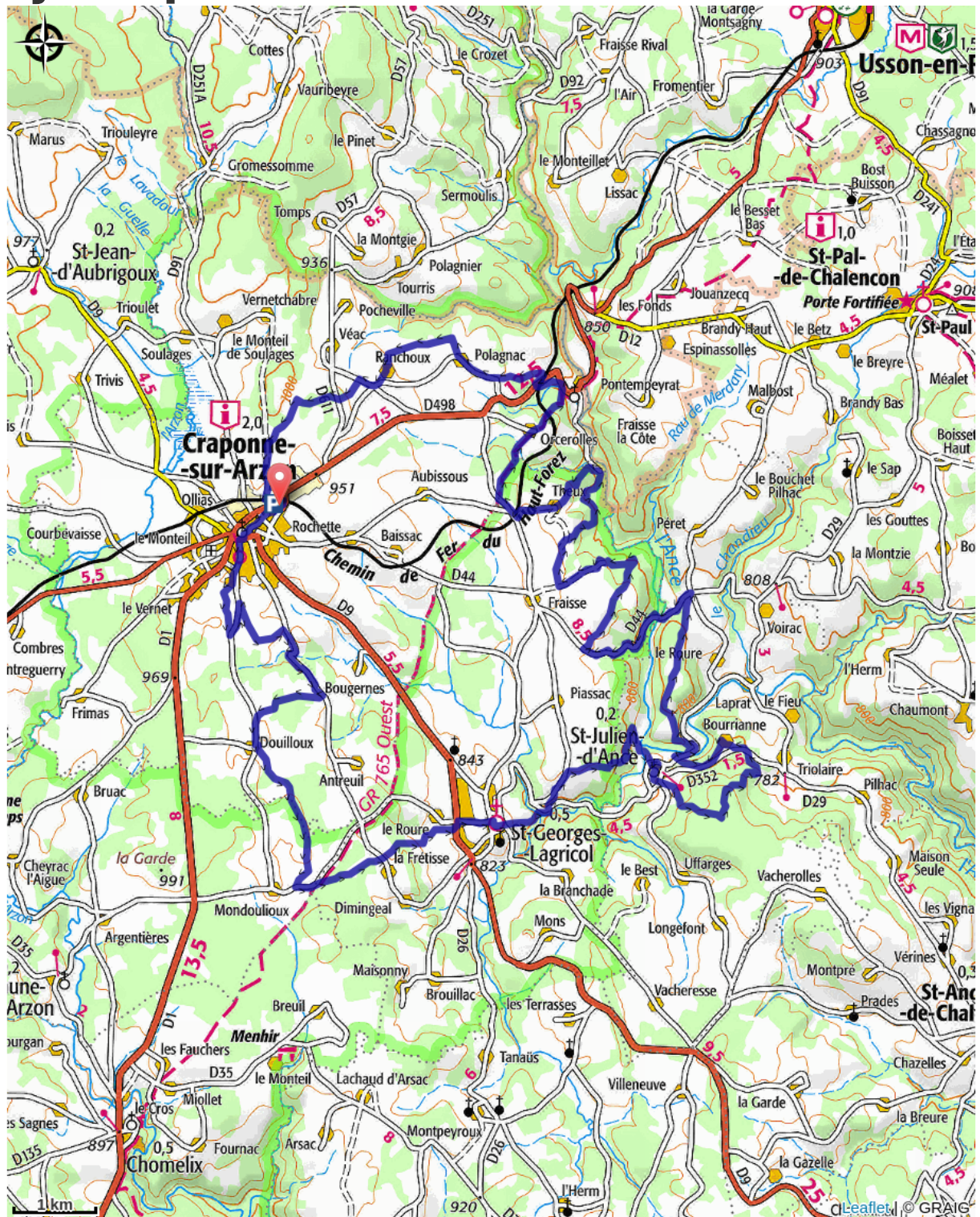
4. Saint-Julien-d'Ance

Altimetric profile



Min elevation 729 m Max elevation 981 m

On your path...



All useful information

How to come ?

Access

40 minutes au nord du Puy-en-Velay

Advised parking

Parking de La Gare