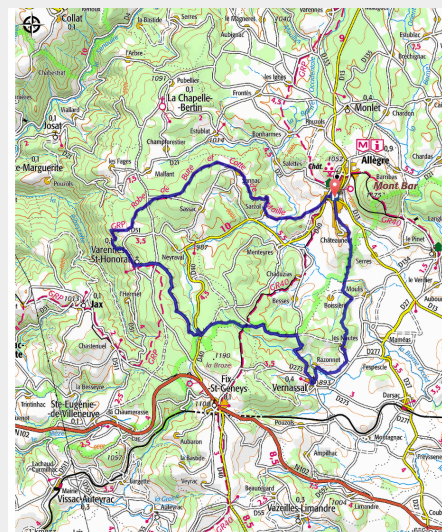


A travers les forêts

Velay - Allègre



Ce circuit très boisé oscille autour de l'altitude 1000m, empruntant majoritairement des pistes forestières assez roulantes.

Useful information

Practice : Mountain Bike

Duration : 2 h

Length : 26.1 km

Trek ascent : 631 m

Difficulty : Medium

Type : Loop

Themes : VTT

Trek

Departure : Allègre

Cities : 1. Allègre

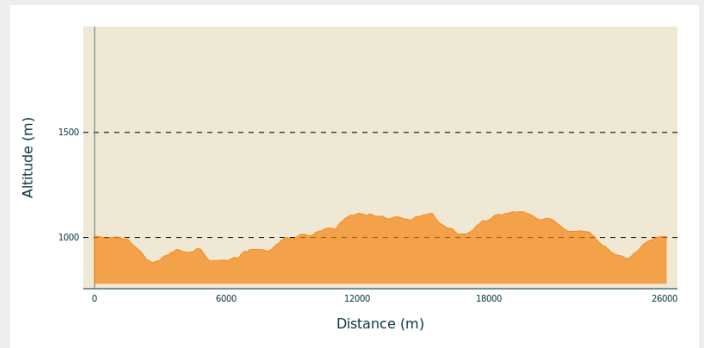
2. Céaux-d'Allègre

3. Vernassal

4. Varennes-Saint-Honorat

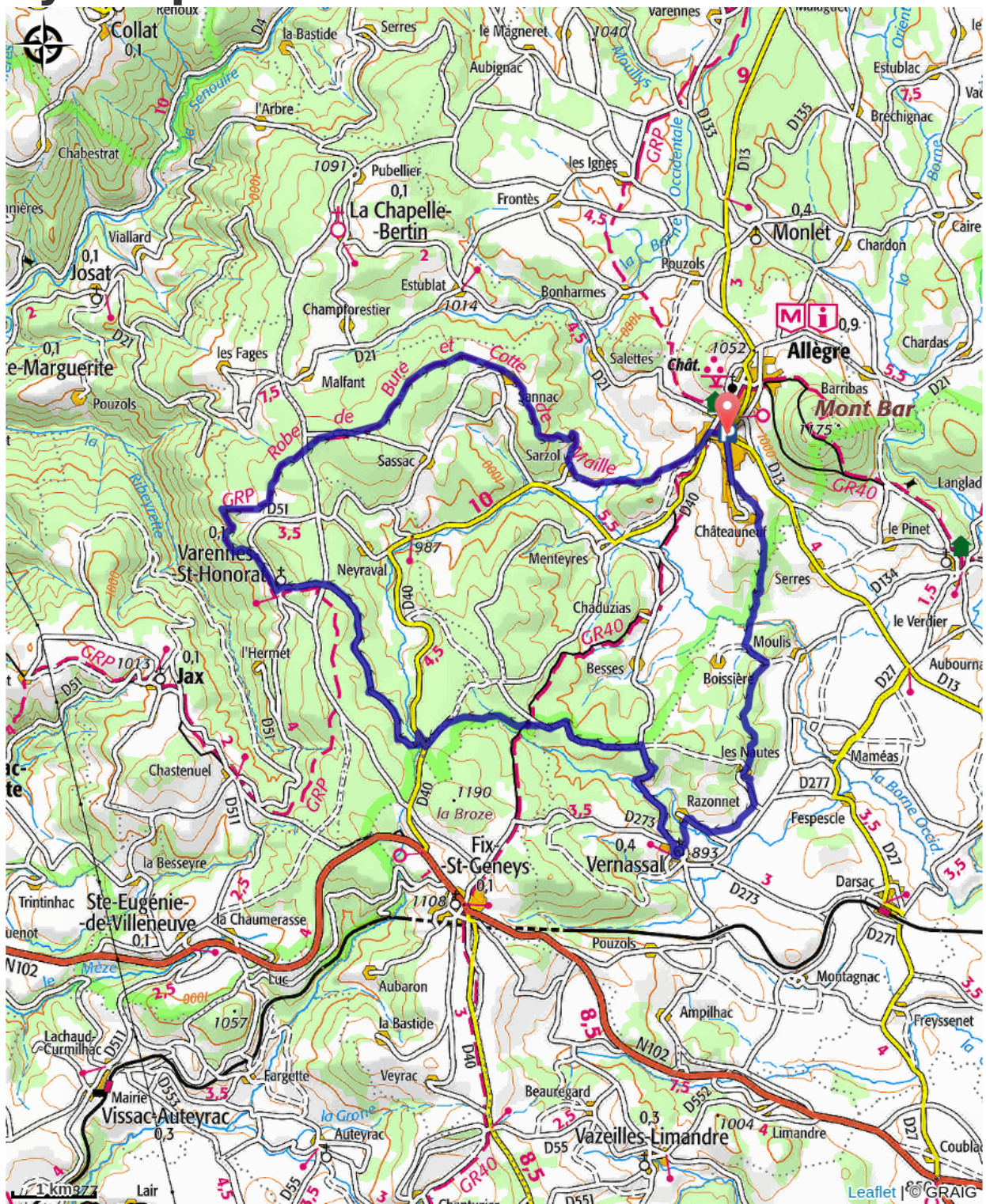
5. Chapelle-Bertin

Altimetric profile



Min elevation 880 m Max elevation 1123 m

On your path...



All useful information

How to come ?

Access

30 minutes au Nord-Ouest du Puy-en-Velay

Advised parking

Avenue de la Gare