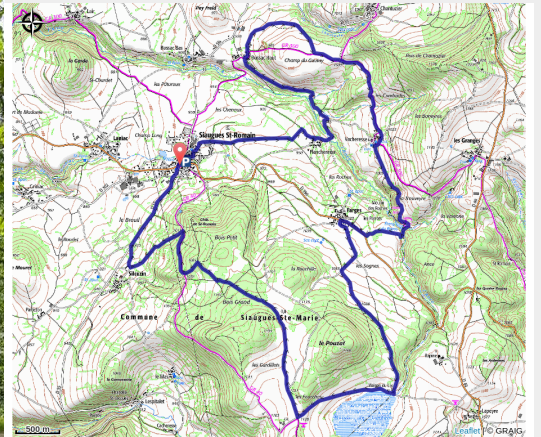


# Le Pouzat

Velay - Siaugues-Sainte-Marie



(MAZET\_OT)



## Useful information

---

Practice : Mountain Bike

---

Length : 18.1 km

---

Trek ascent : 436 m

---

Difficulty : Easy

---

Type : Loop

---

Themes : VTT

# Trek

**Departure** : Siaugues Sainte-Marie

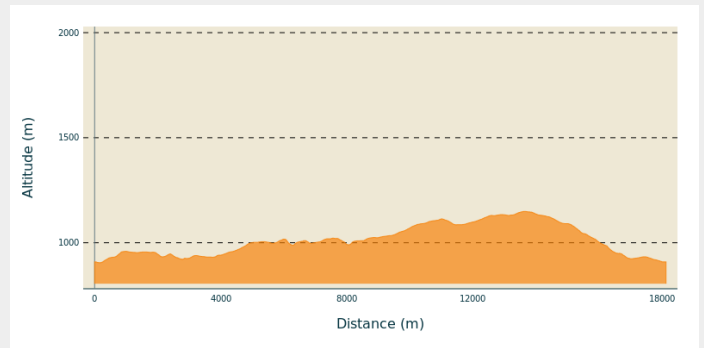
**Arrival** : Siaugues Sainte-Marie

**Cities** : 1. Siaugues-Sainte-Marie

2. Vissac-Auteyrac

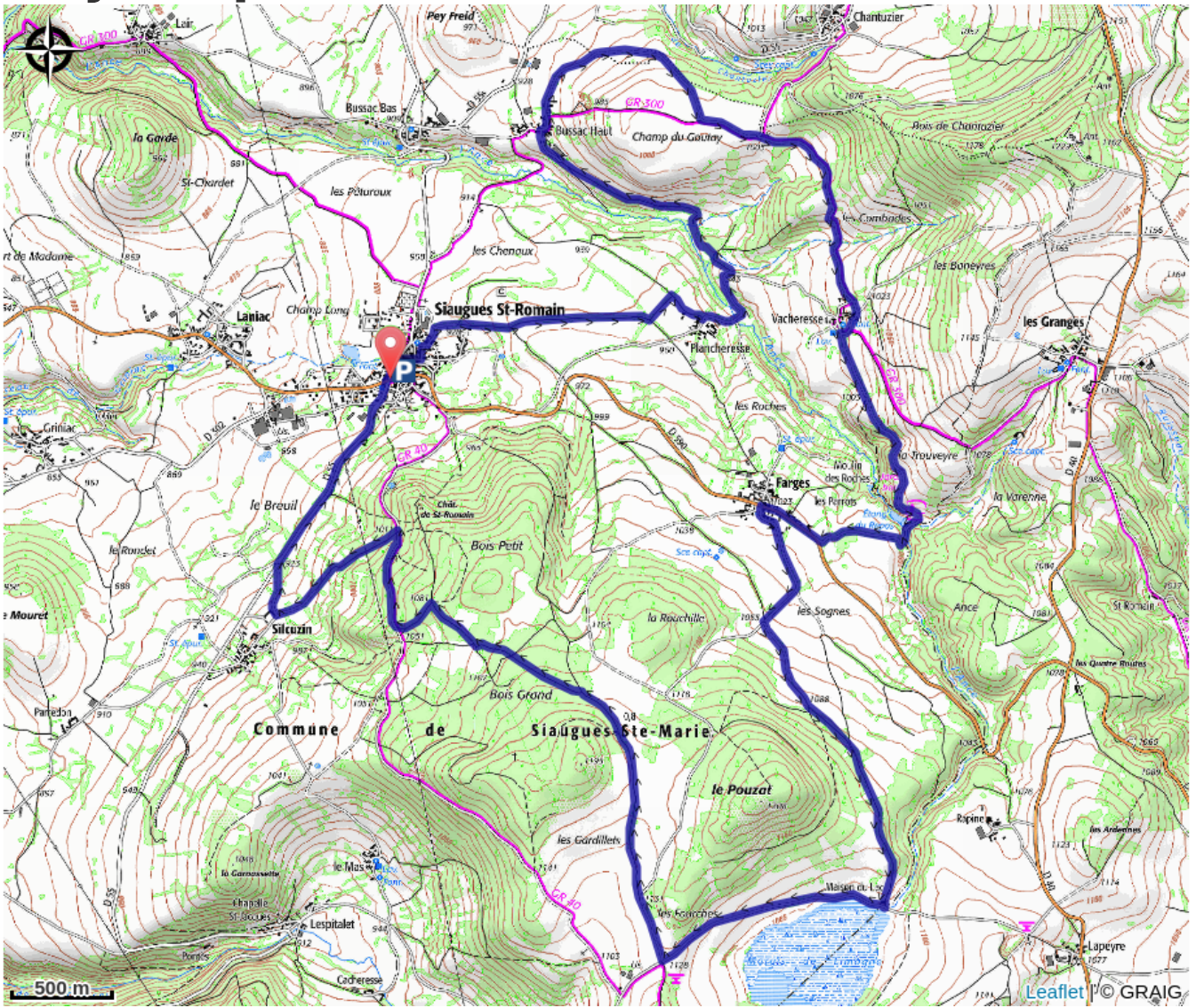
3. Saint-Jean-de-Nay

## Altimetric profile



Min elevation 905 m Max elevation 1149 m

# On your path...



# All useful information

## How to come ?

### Access

30 minutes à l'Ouest du Puy-en-Velay

### Advised parking

Place du Général Lafayette, Siauges Sainte-Marie