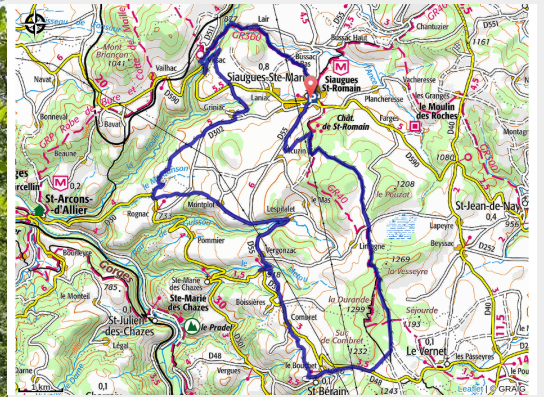


# Sur les flancs de la Durande

Gorges de l'Allier - Siaugues-Sainte-Marie



(MAZET\_OT)



## Useful information

Practice : Mountain Bike

Length : 30.8 km

Trek ascent : 903 m

Difficulty : Medium

Type : Loop

Themes : VTT

# Trek

**Departure** : Siaugues Sainte-Marie

**Arrival** : Siaugues Sainte-Marie

**Cities** : 1. Siaugues-Sainte-Marie

2. Vissac-Auteyrac

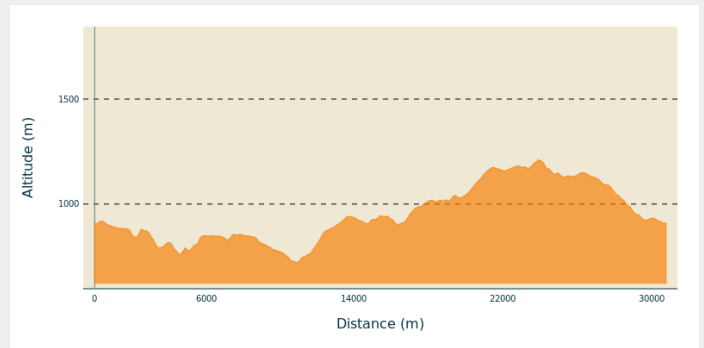
3. Saint-Arcons-d'Allier

4. Saint-Bérain

5. Vernet

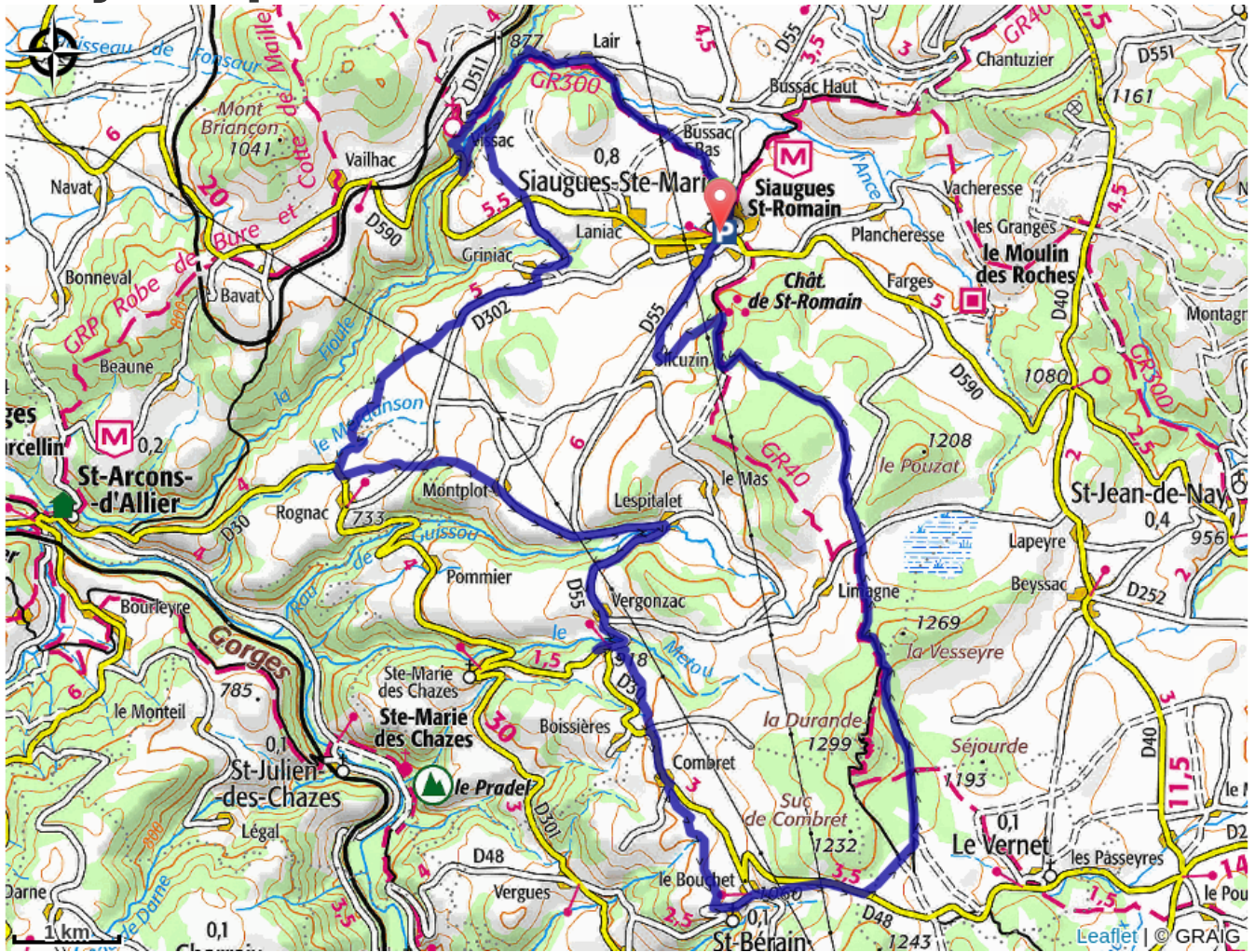
6. Saint-Jean-de-Nay

## Altimetric profile



Min elevation 721 m Max elevation 1211 m

# On your path...



# All useful information

## How to come ?

### Access

30 minutes à l'Ouest du Puy-en-Velay

### Advised parking

Place du Général Lafayette, Siauges Sainte-Marie