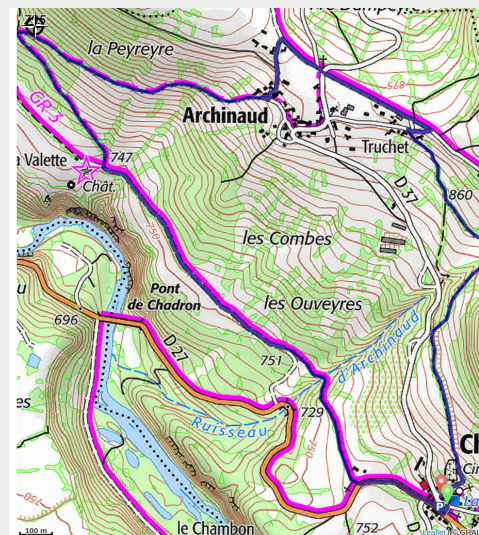


T11 - La balade des sorcières

Velay - Chadron



Trail en duo (Morgan Desfont)



Useful information

Practice : Trail

Duration : 39 min

Length : 5.5 km

Trek ascent : 161 m

Difficulty : Very easy

Type : Loop

Themes : Trail

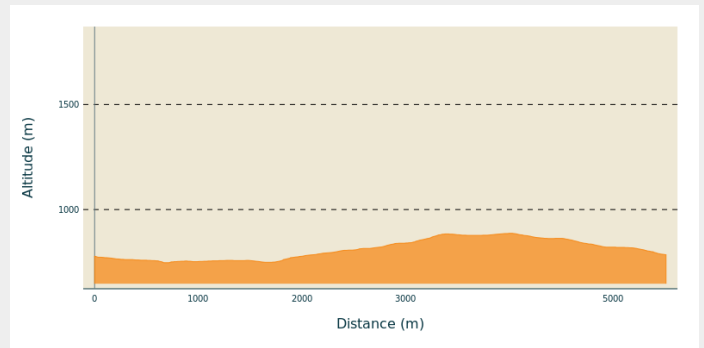
Trek

Departure : Chadron

Arrival : Chadron

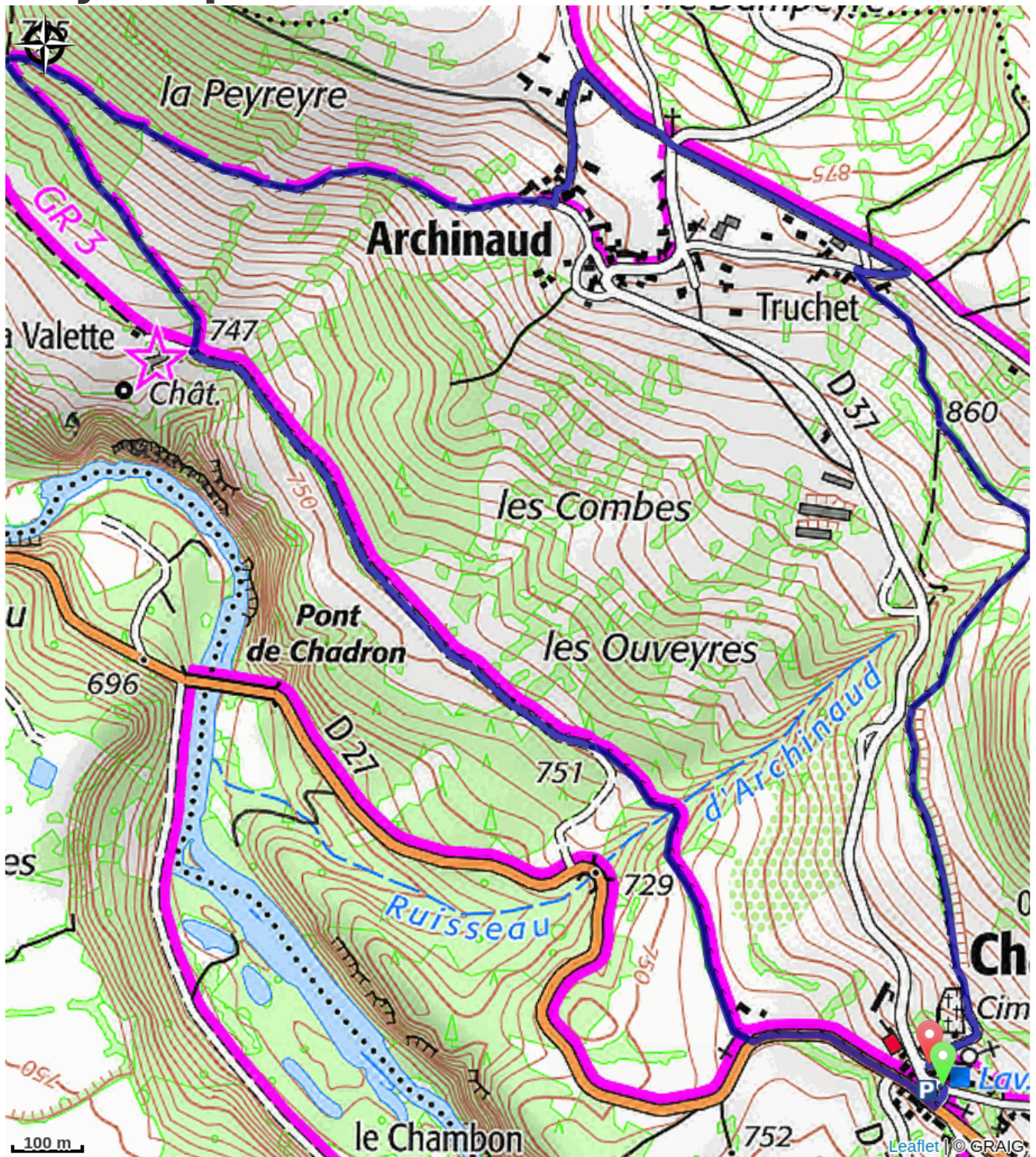
Cities : 1. Chadron

Altimetric profile



Min elevation 747 m Max elevation 887 m

On your path...



All useful information

How to come ?

Access

20 minutes au sud du Puy-en-Velay

Advised parking

Parking Chadron - Le Bourg