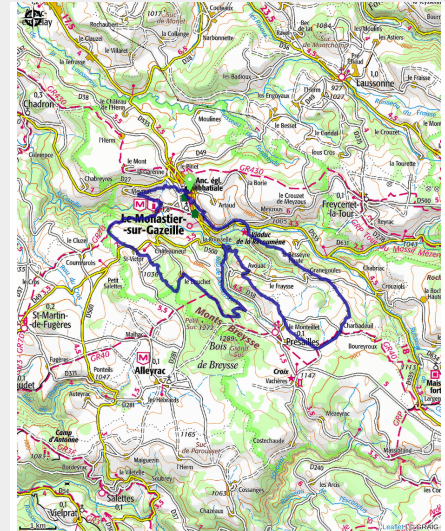


# T10 - La ronde des Breyssous

Montagne de Haute-Loire - Monastier-sur-Gazeille



L'esprit du trail (Morgan Desfont)



## Useful information

Practice : Trail

Duration : 3 h

Length : 27.1 km

Trek ascent : 880 m

Difficulty : Hard

Type : Loop

Themes : Trail

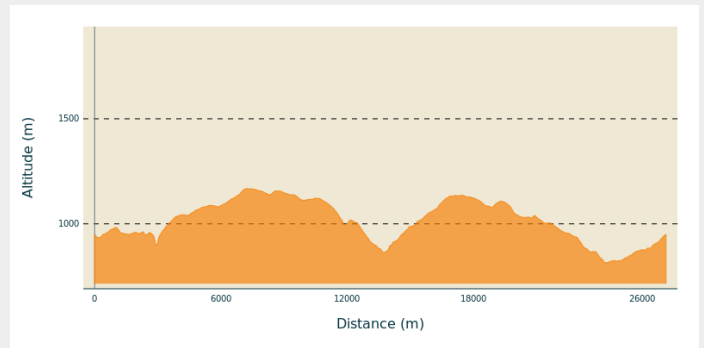
# Trek

**Departure** : Le Monastier-sur-Gazeille

**Arrival** : Le Monastier-sur-Gazeille

**Cities** : 1. Monastier-sur-Gazeille  
2. Présailles

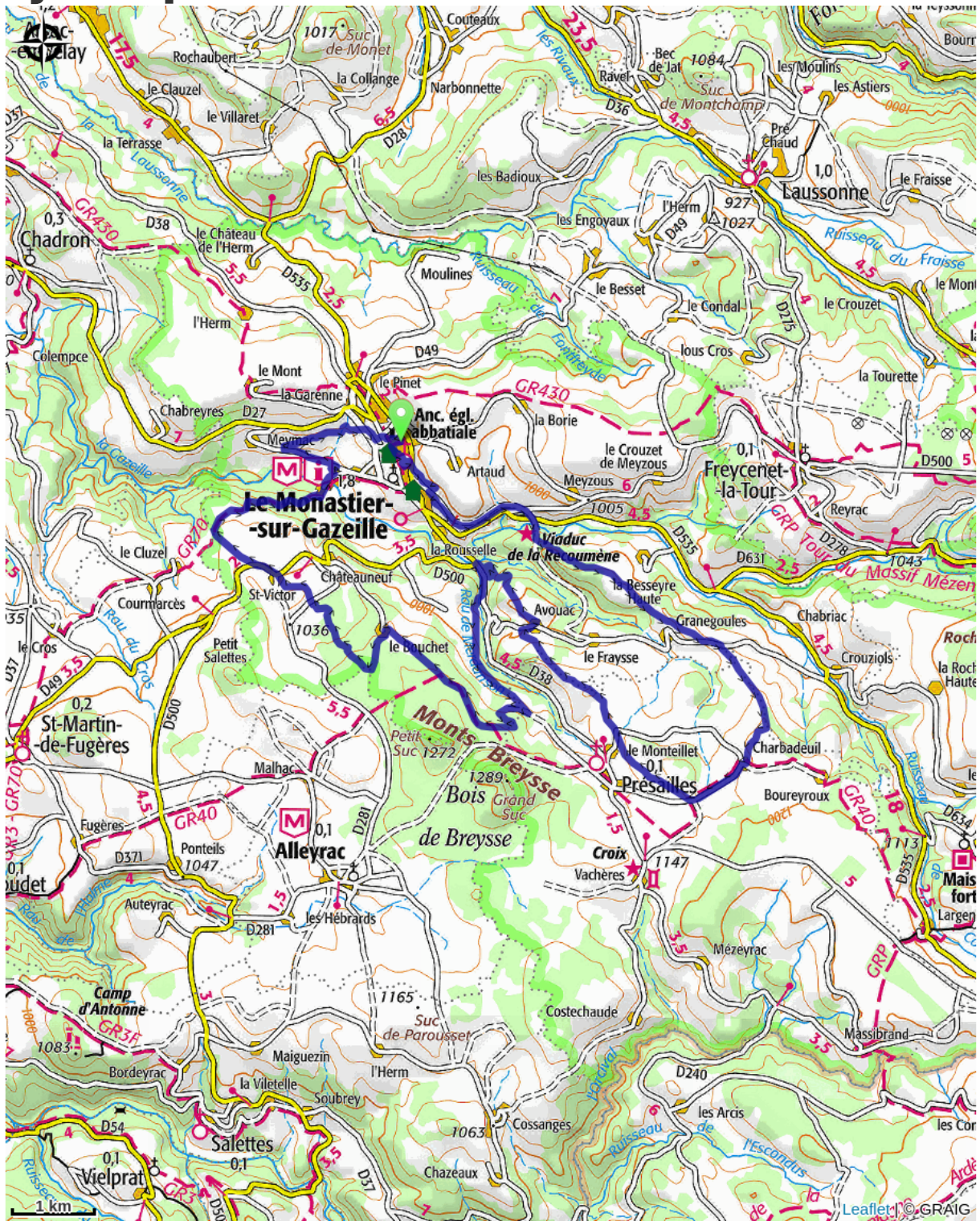
## Altimetric profile



Min elevation 815 m Max elevation 1168 m



# On your path...



# All useful information

## How to come ?

Access

25 minutes au sud du Puy-en-Velay